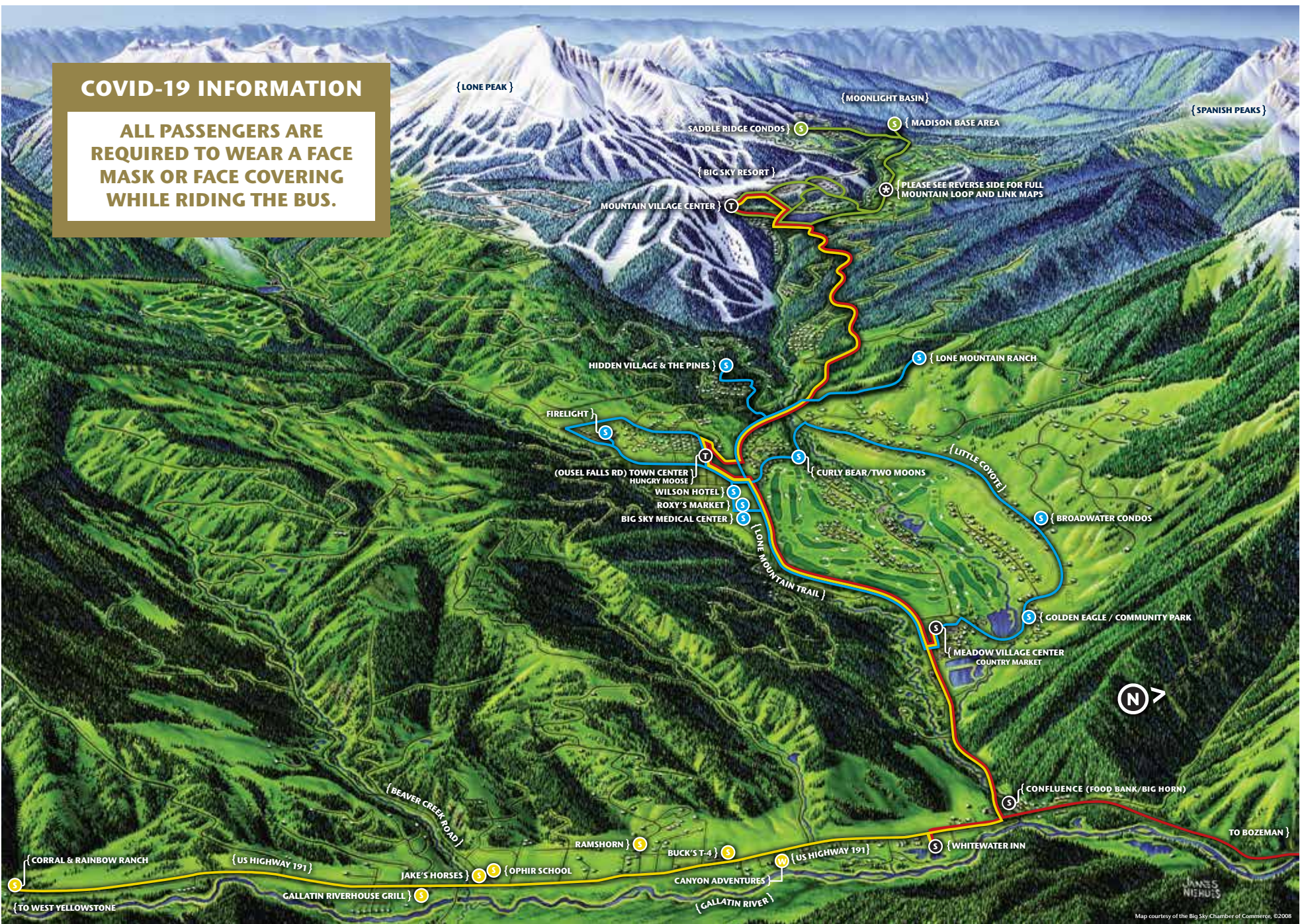


# COVID-19 INFORMATION

**ALL PASSENGERS ARE REQUIRED TO WEAR A FACE MASK OR FACE COVERING WHILE RIDING THE BUS.**




Map courtesy of the Big Sky Chamber of Commerce. ©2008

## BIG SKY ROUTE MAP LEGEND

- MEADOW CIRCULATOR
- CANYON-MOUNTAIN
- LINK EXPRESS
- MOUNTAIN LOOP
- T TRANSFER POINTS
- S SCHEDULED STOPS
- W WHISTLE STOPS (REQUESTED DROP OFFS ONLY)

CALL 406.995.6287 OR VISIT [SKYLINEBUS.COM](http://SKYLINEBUS.COM) FOR CURRENT UPDATES

Map courtesy of Big Sky Resort, ©2008

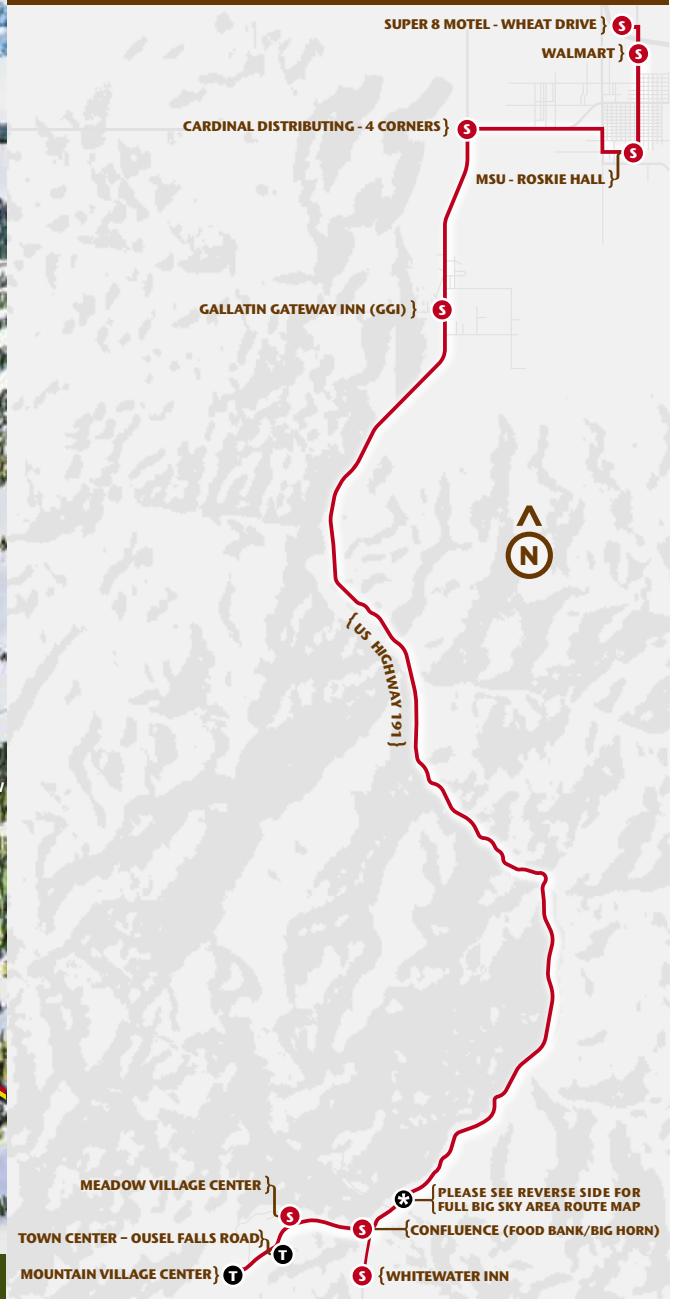


# MOUNTAIN LOOP ROUTE MAP LEGEND

- MOUNTAIN LOOP
- CANYON-MOUNTAIN
- LINK EXPRESS (FULL MAPS ON REVERSE SIDE)
- T TRANSFER POINTS
- S SCHEDULED STOPS

# THE LINK EXPRESS ROUTE MAP LEGEND

- S SCHEDULED STOP
- T TRANSFER POINT



PLEASE SEE REVERSE SIDE FOR FULL BIG SKY AREA ROUTE MAP

PLEASE SEE REVERSE SIDE FOR FULL BIG SKY AREA ROUTE MAP